










TRAIL NAME	DISTANCE	ELEVATION CHANGE
 Bull Creek West Side	0.45 mi	35'
 Bull Creek East Side (to dam ruins)	0.45 mi	55'
 Bamboo Grove Spur	0.1 mi	20'
 Cemetery Connector	0.2 mi	105'
 Rock Hop Connector	0.15 mi	50'
 Dam South Side (Future)	0.2 mi	155'
 Greenhouse Connector	0.1 mi	40'
 Upper Musterfield Creek	0.45 mi	230'
 Lower Musterfield Creek	0.6 mi	130'



# Trail System





est. 1798

**SOVEREIGN OAKS**  
Asheville, NC

# Trail System



## View Northeast from intersection of Wandering Oaks Way & Majestic Oak Circle

High Swan  
4340'

Wolfden Knob  
4980'

Lane Pinnacle  
5230'

Bartlett Mountain  
3340'

Rock Knob  
3940'

Craggy Knob  
5620'



## View Southeast near intersection of Trail Top Drive & Hawberry Court

Flat Top  
4340'

High Hickory Knob  
4060'

Big Flats  
3850'

Jones Mountain  
2740'

Cedar Mountain  
3980'

Little Cedar Mountain  
3460'